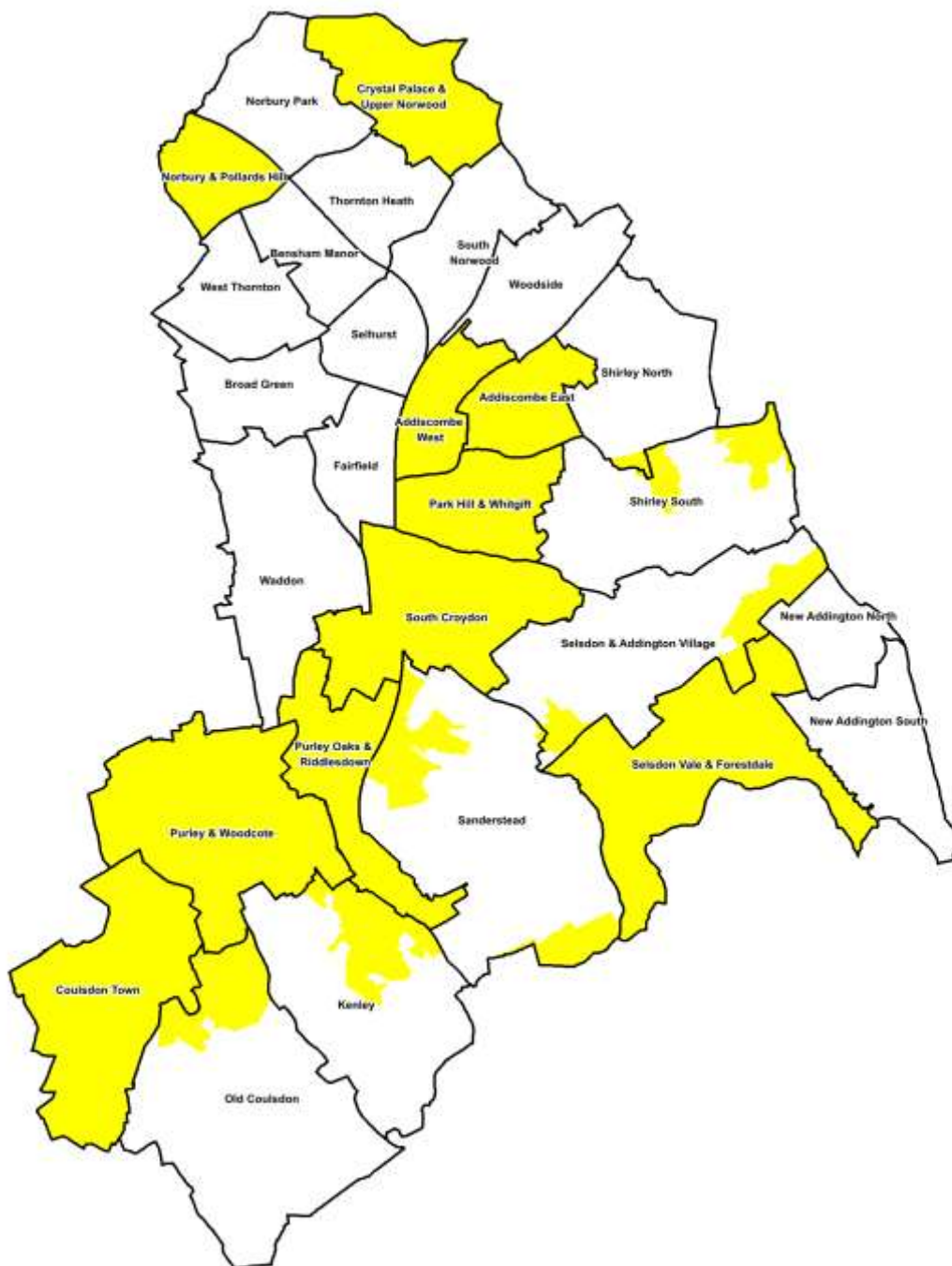
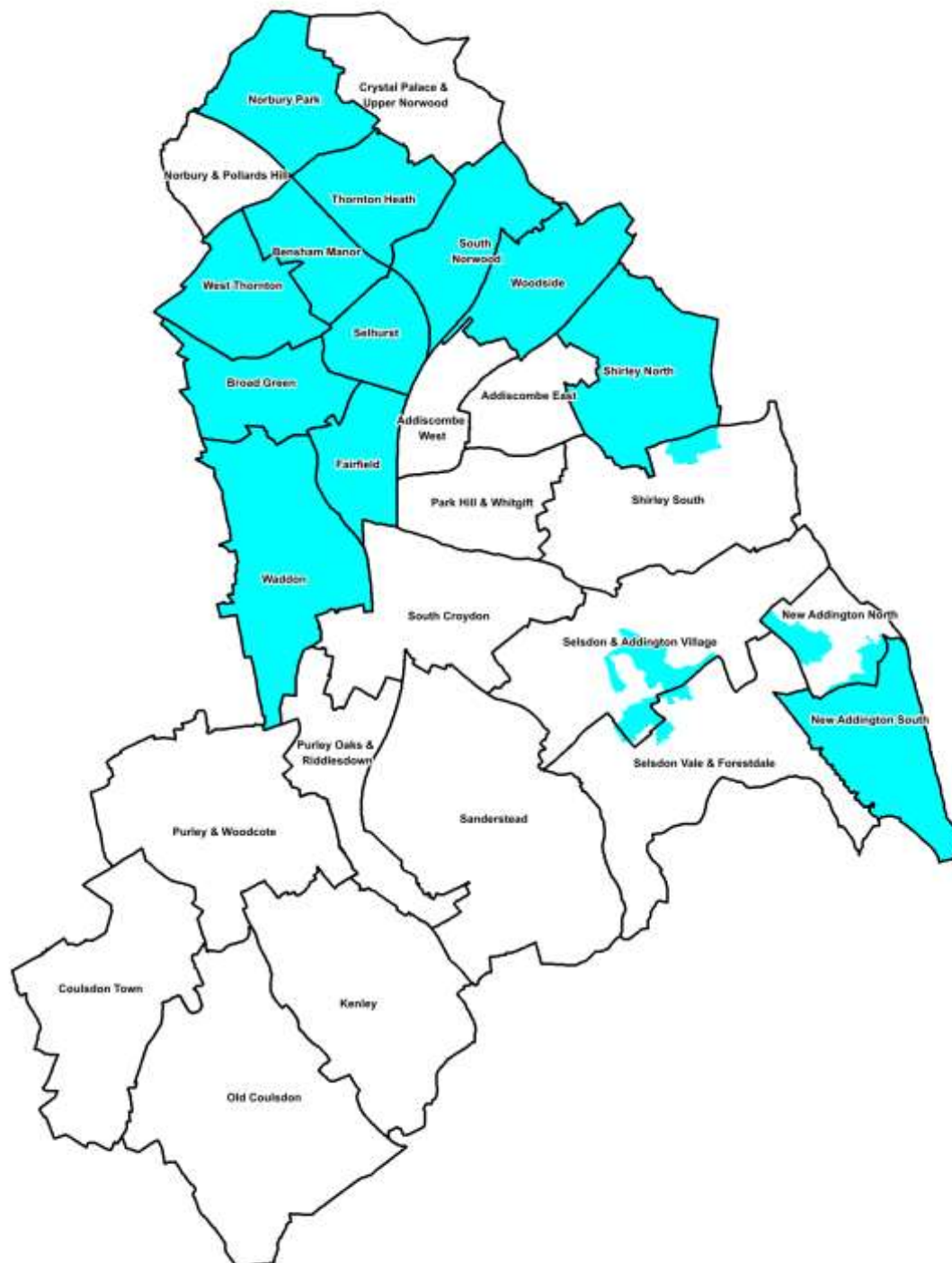


Map showing the area covered by Designation 1 in 9.3.1 Option One
Map showing the area covered by Designation 2 in 9.3.1 Option One

Map showing the 10 wards and 11 LSOAs covered by Designation 1 in Option One – Section 9.3.1

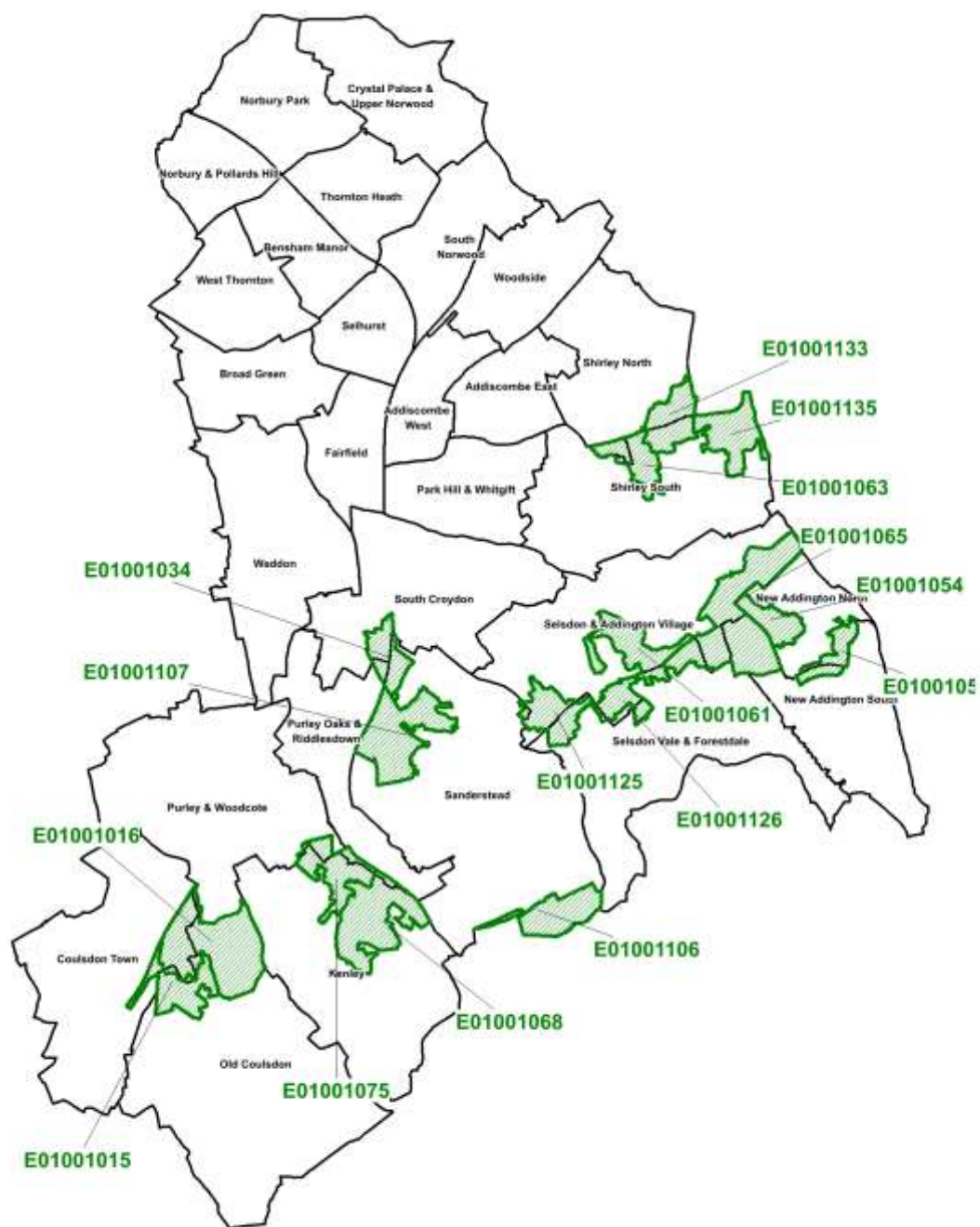


**Map showing the 12 wards and 5 LSOAs covered by Designation 2 in Option One –
Section 9.3.1**



Reproduced by permission of Ordnance Survey on behalf
of HMSO. © Crown copyright and database right 2019
OS Licence number 10001927

**Map showing the 16 LSOAs referenced in Option One (Designations 1 and 2) –
Section 9.3.1**



Reproduced by permission of Ordnance Survey on behalf
of HMSO. © Crown copyright and database right 2019
OS Licence number 10001927